





**Orange Local
Environmental
Plan 2011**

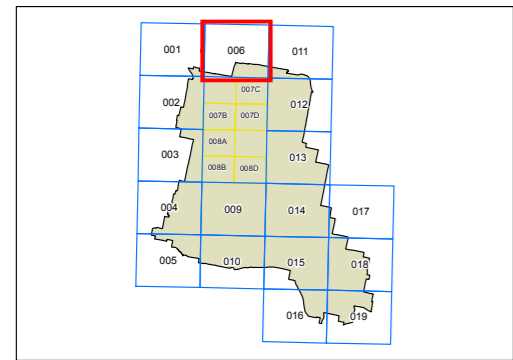
**Urban Release Area Map
- Sheet URA_006**

Urban Release Area

 Urban Release Area

Cadastre

 Cadastre 14/08/2019 © DFSI Spatial Services



0 400 800
Metres

Projection: GDA 1994
MGA Zone 55

Scale: 1:20,000 @ A3

Map Identification Number: 6150_COM_URA_006_020_20190814

