





# Orange Local Environmental Plan 2011

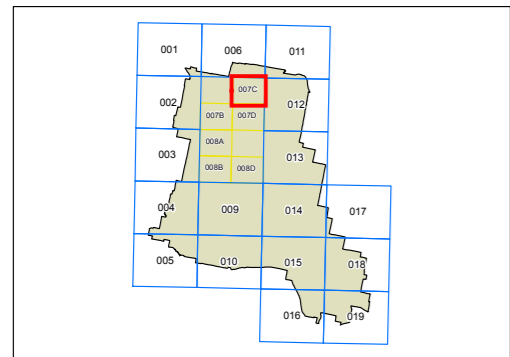
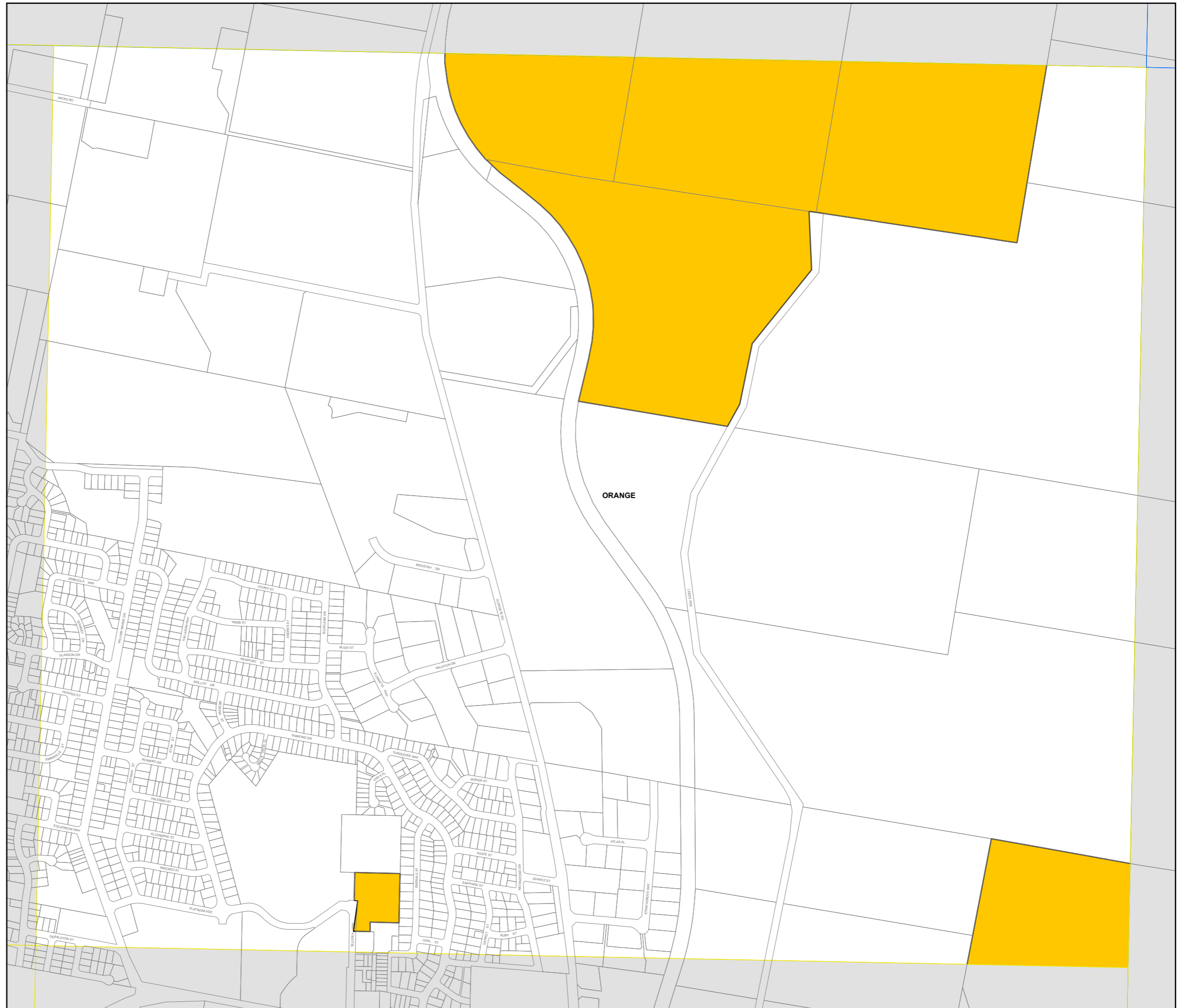
## Urban Release Area Map - Sheet URA\_007C

### Urban Release Area

 Urban Release Area

### Cadastre

 Cadastre 14/08/2019 © DFSI Spatial Services



0 200 400  
Metres

Projection: GDA 1994  
MGA Zone 55

Scale: 1:10,000 @ A3

Map Identification Number: 6150\_COM\_URA\_007C\_010\_20190814